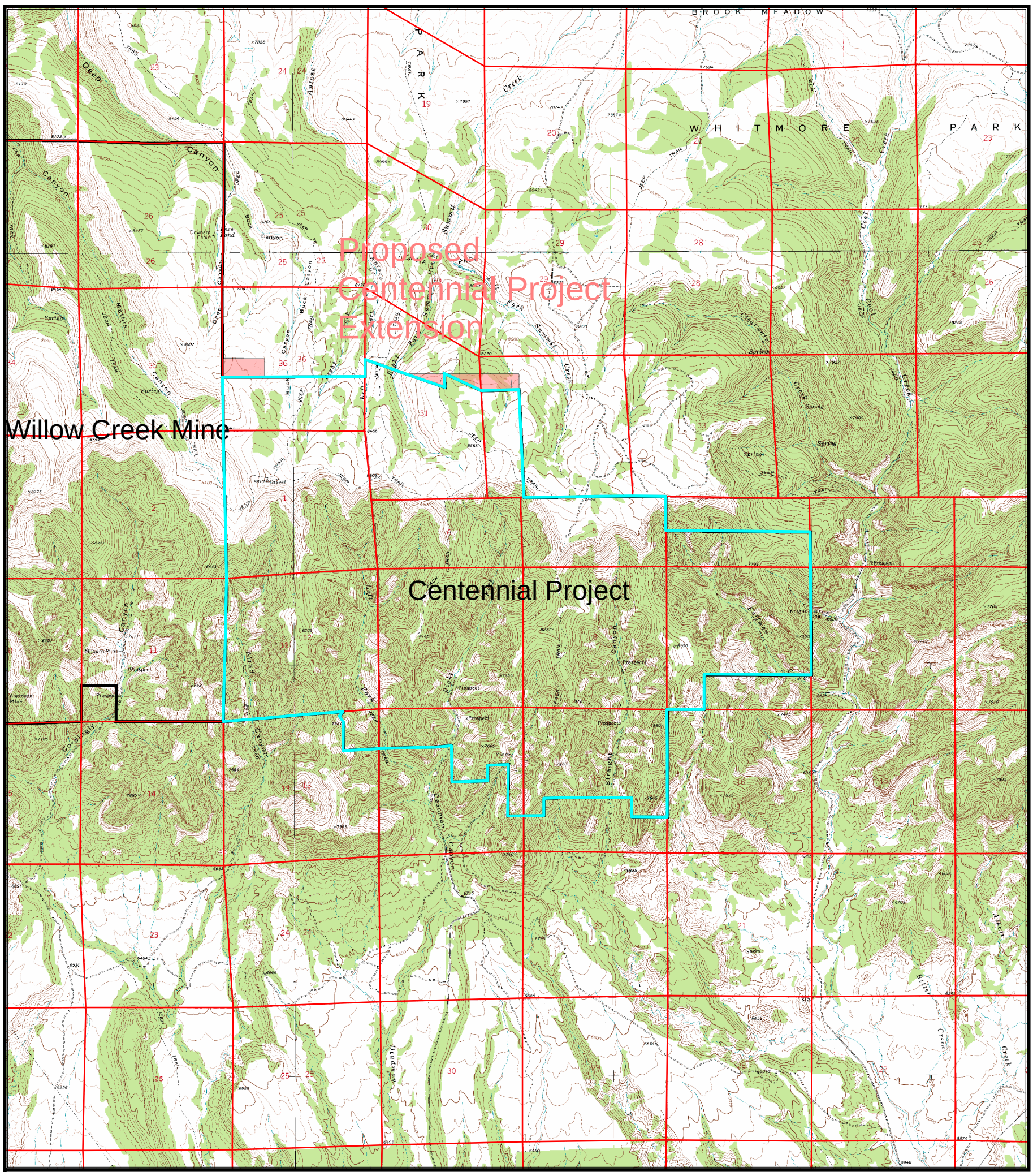

Centennial Project

ACT0070019

July 30, 2004

File: N:/gis/coal/coalareamaps/C0070034.pdf

F

0 0.2 0.4 0.8 1.2 1.6 Miles

1:48,000

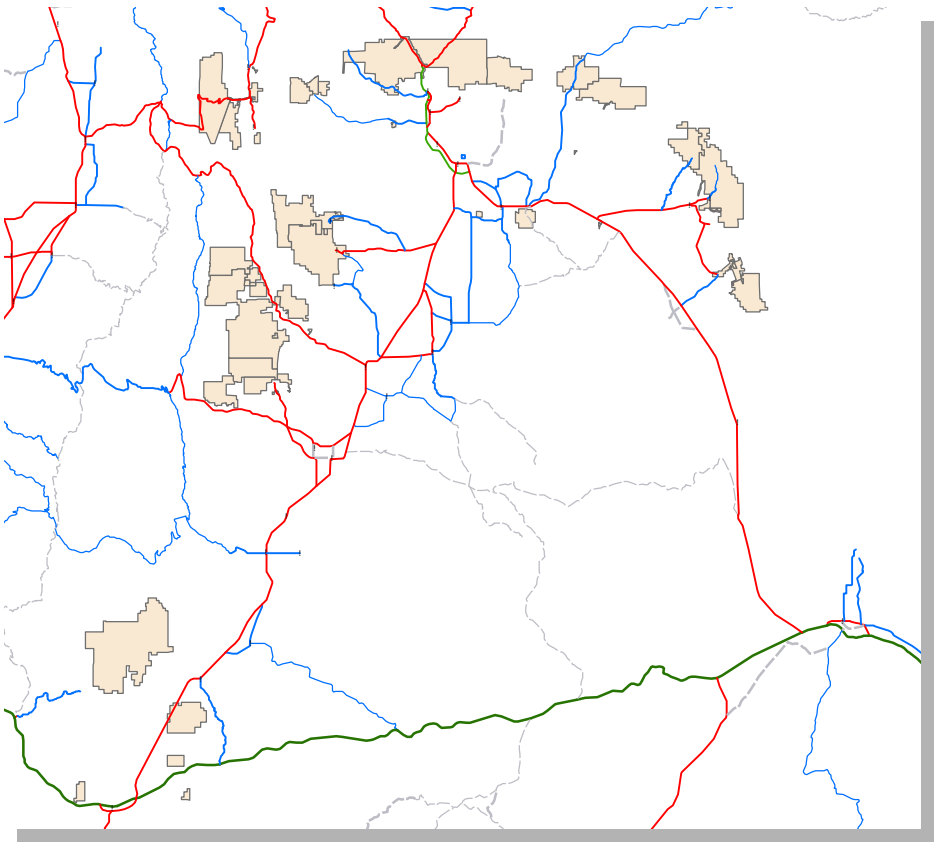

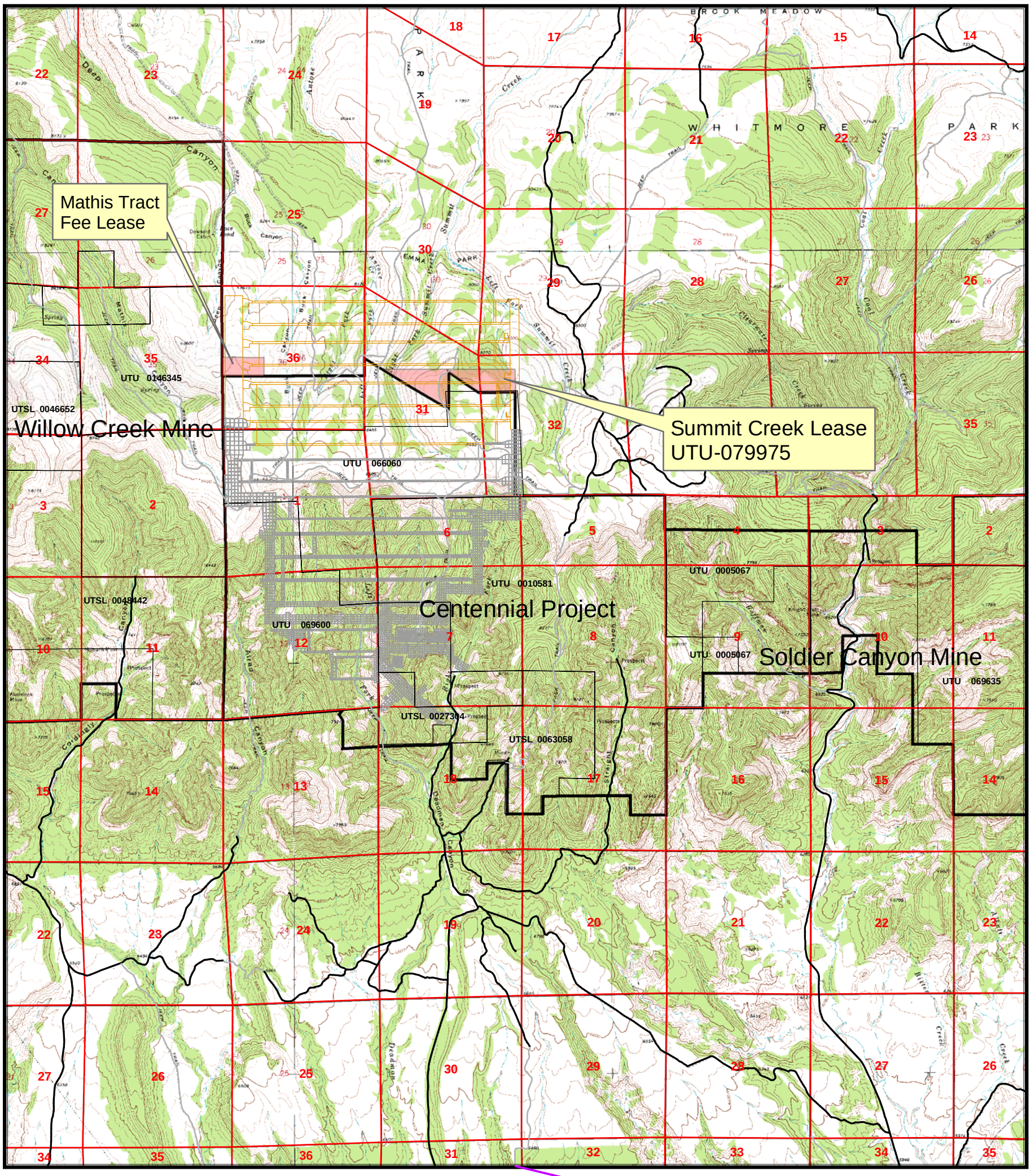

Centennial Project

ACT0070019
Carbon County, Utah
Township 12 South Range 11 East

September 2004

File: N:/gis/coal/coalareamaps/C0070034Fed.pdf

0 0.25 0.5 1 Miles

1:48,000

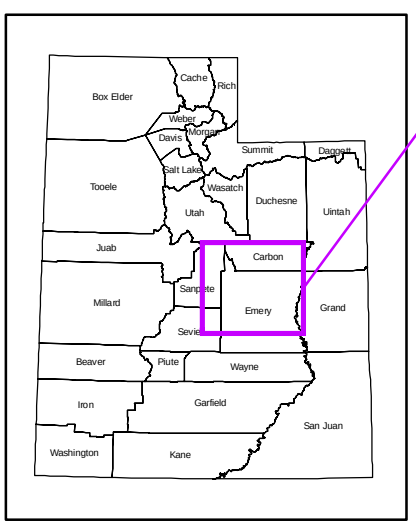

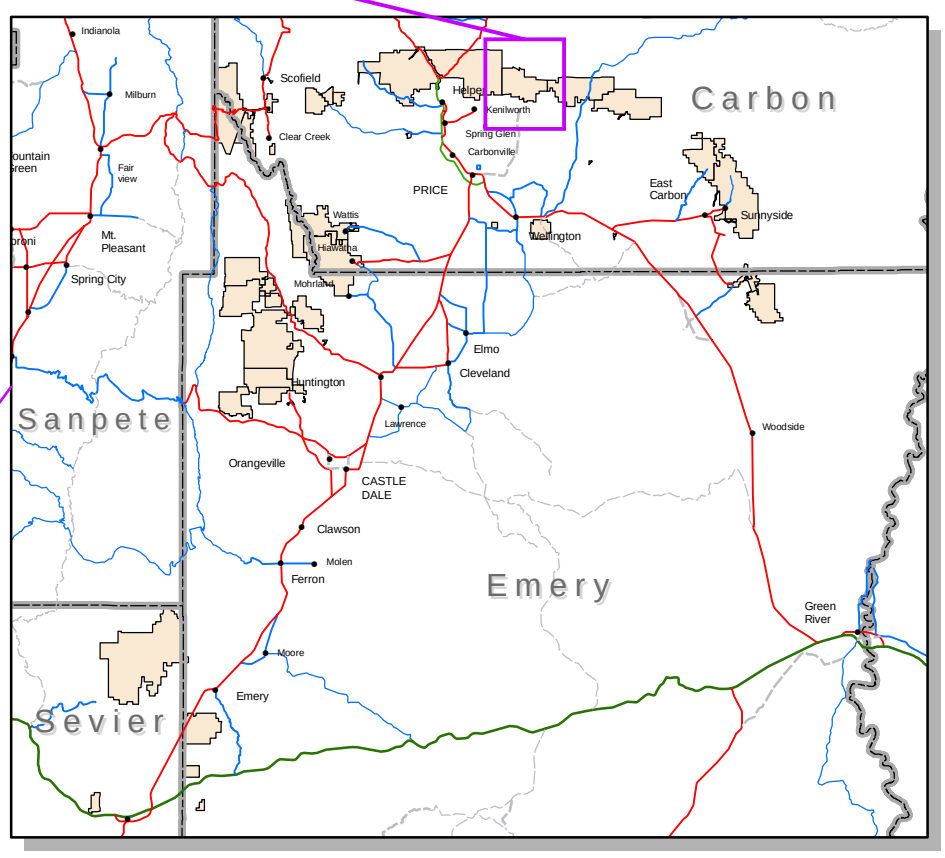

Locator Map

State of Utah
Department of Natural Resources
Division of Oil, Gas and Mining